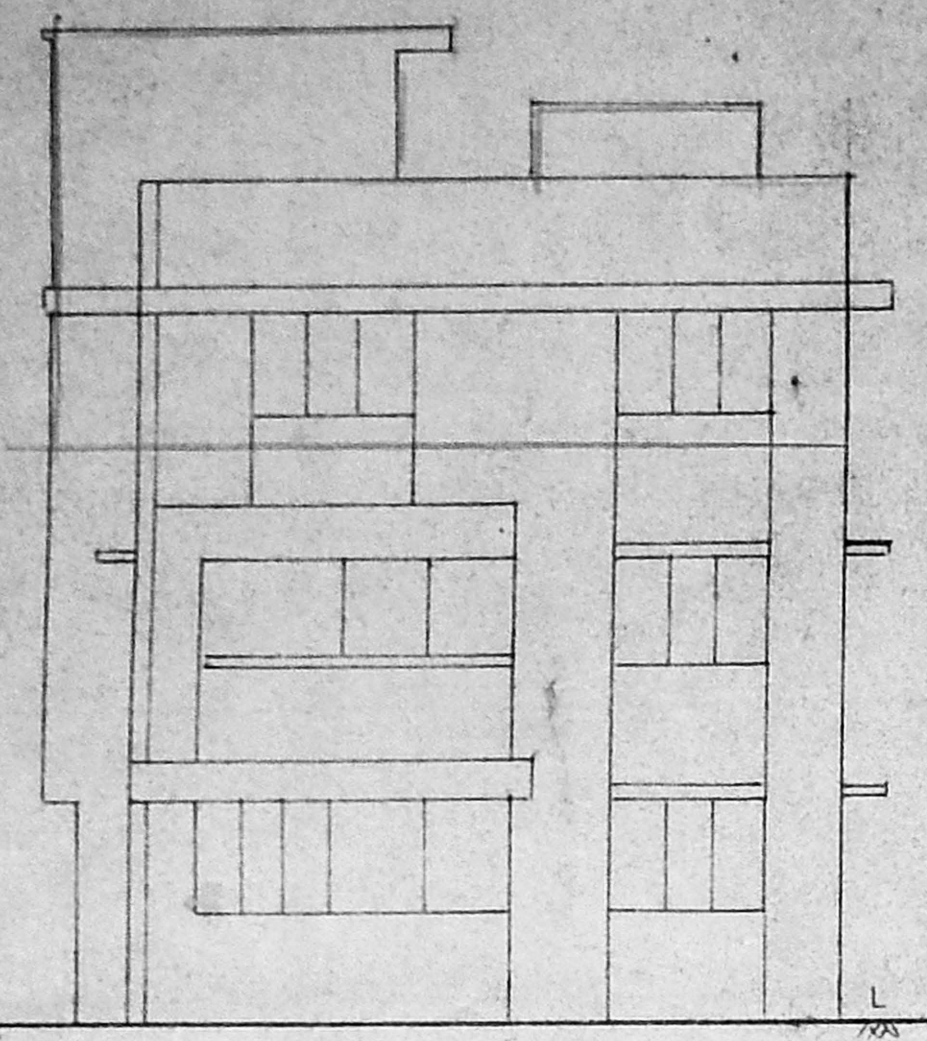

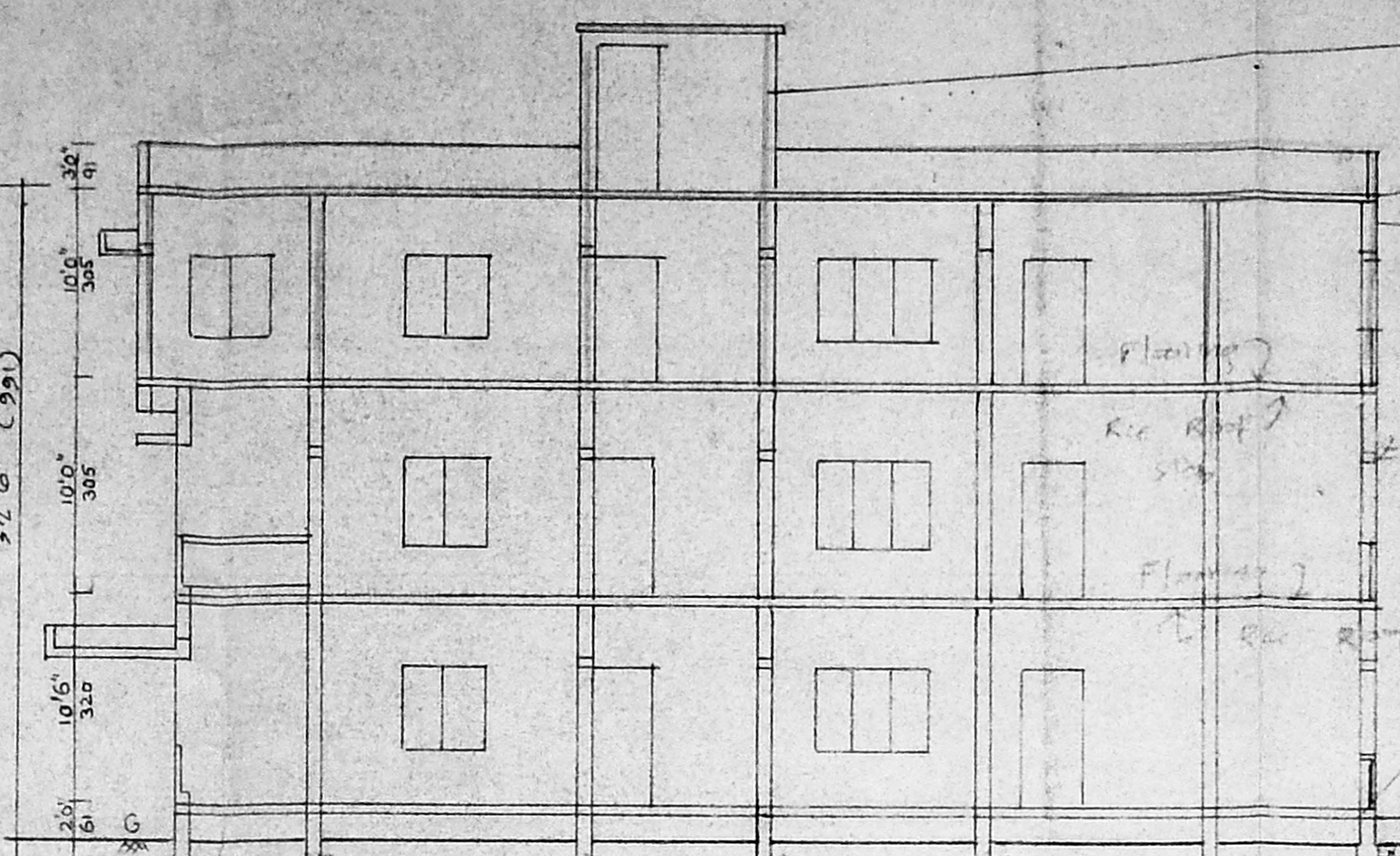


Revised plan
A/15318/95
A
7/11/95



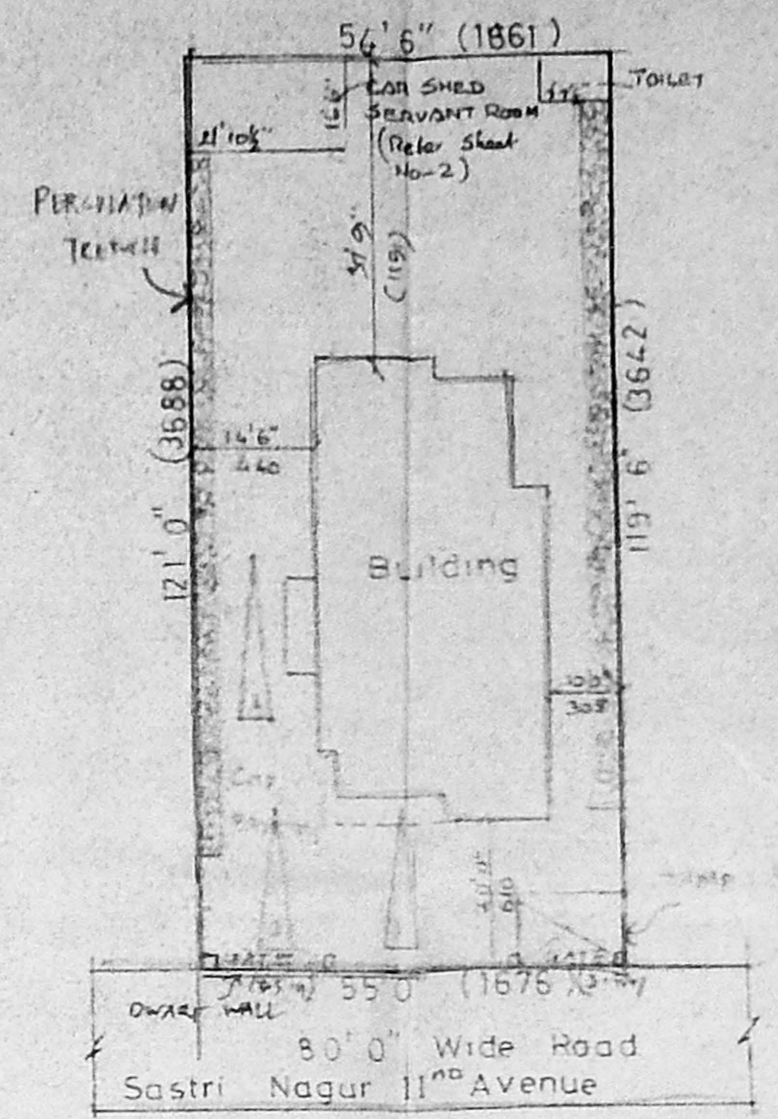
Elevation



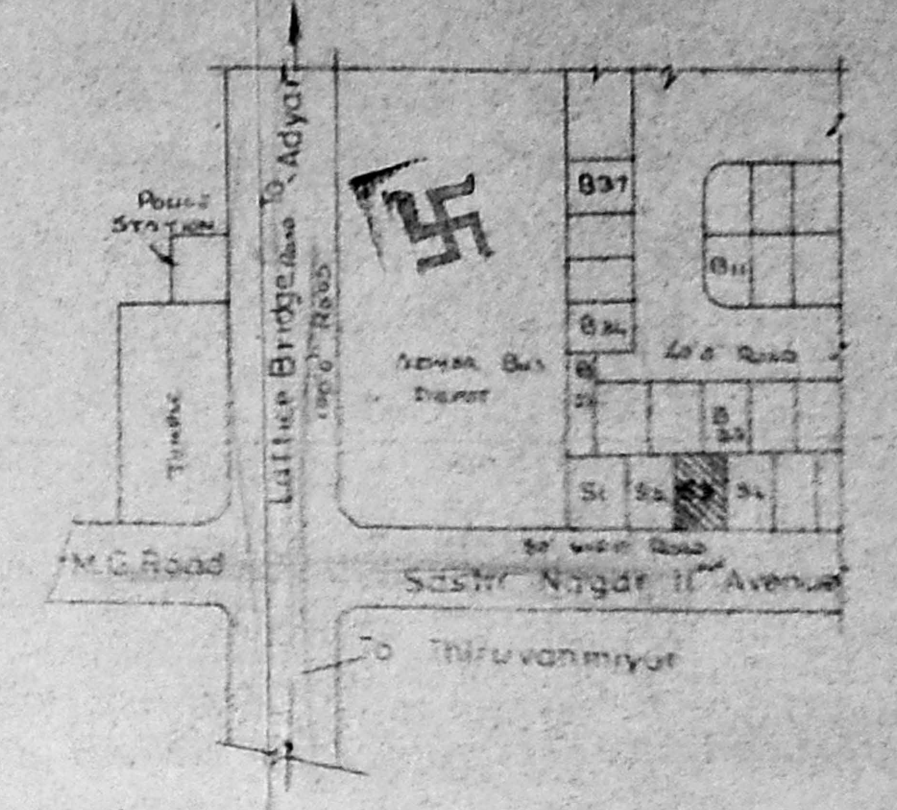
Section on AB

Head Room 8'0" HT
G.H.T.
(Scientifically closed)
R.C.C. Roof slab in 1:2:4
B.W. in C.M. 1:5
A/19327/707/95
Planning Permit No. **APPROVED**
SUBJECT TO THE CONDITIONS IN THIS OFFICE LETTER
No. A/15318/95 Dated 9-11-95
FOR MEMBER SECRETARY
MADRAS METROPOLITAN
DEVELOPMENT AUTHORITY
MADRAS - 600 033.

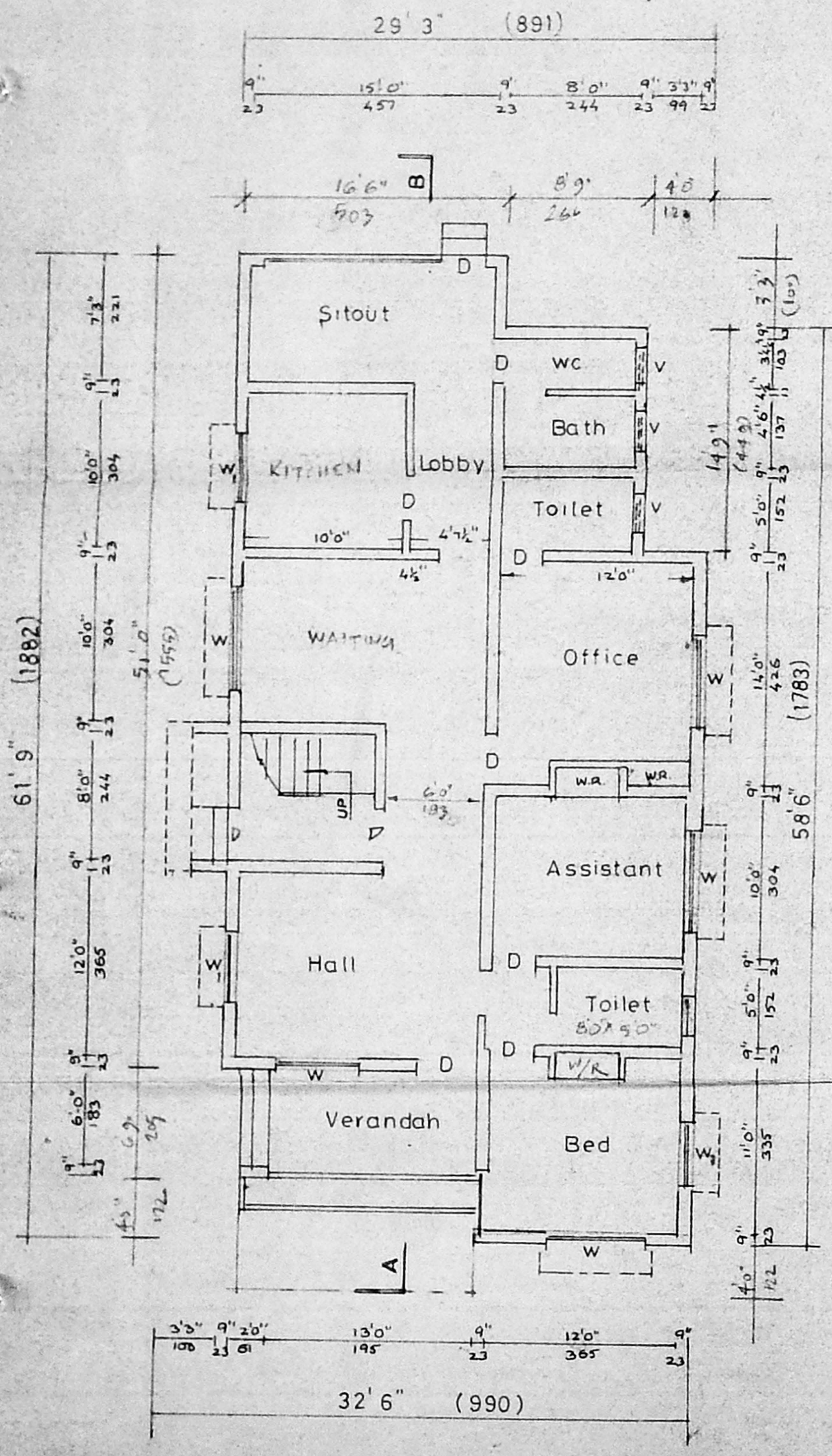
FOUNDATION DETAILS



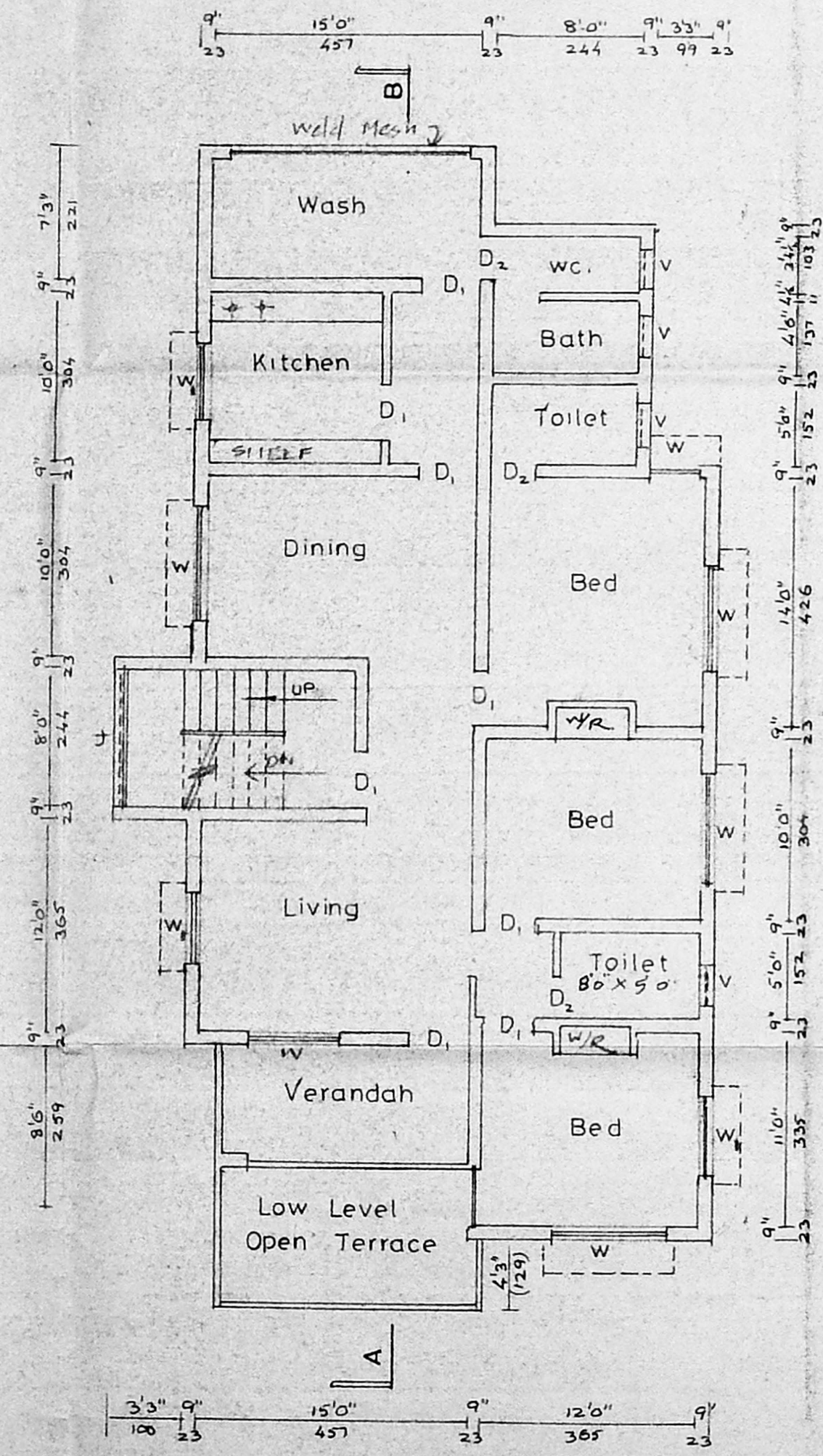
Site Plan (1 MM = 10')



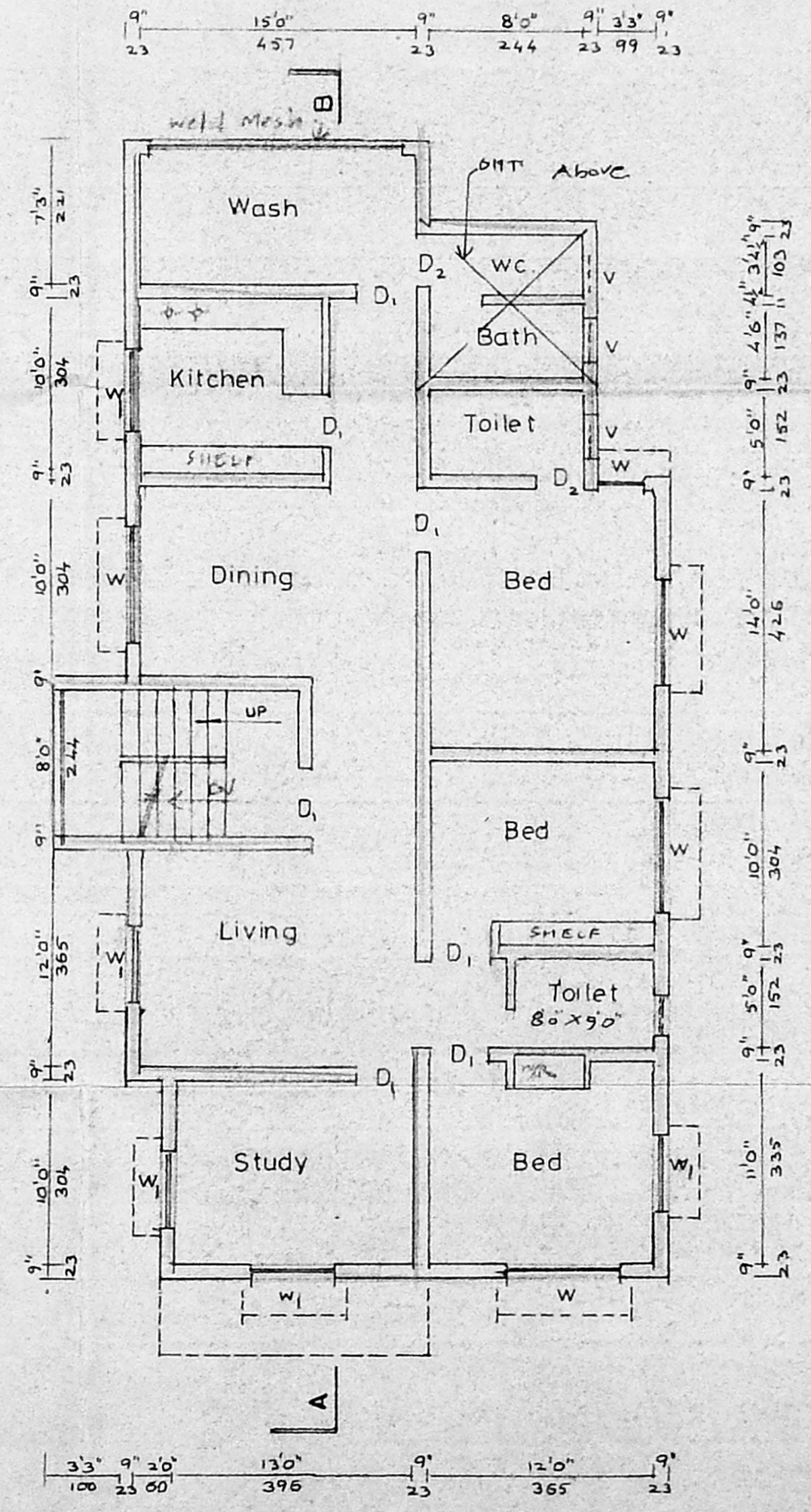
Key Plan (N.T.S.)



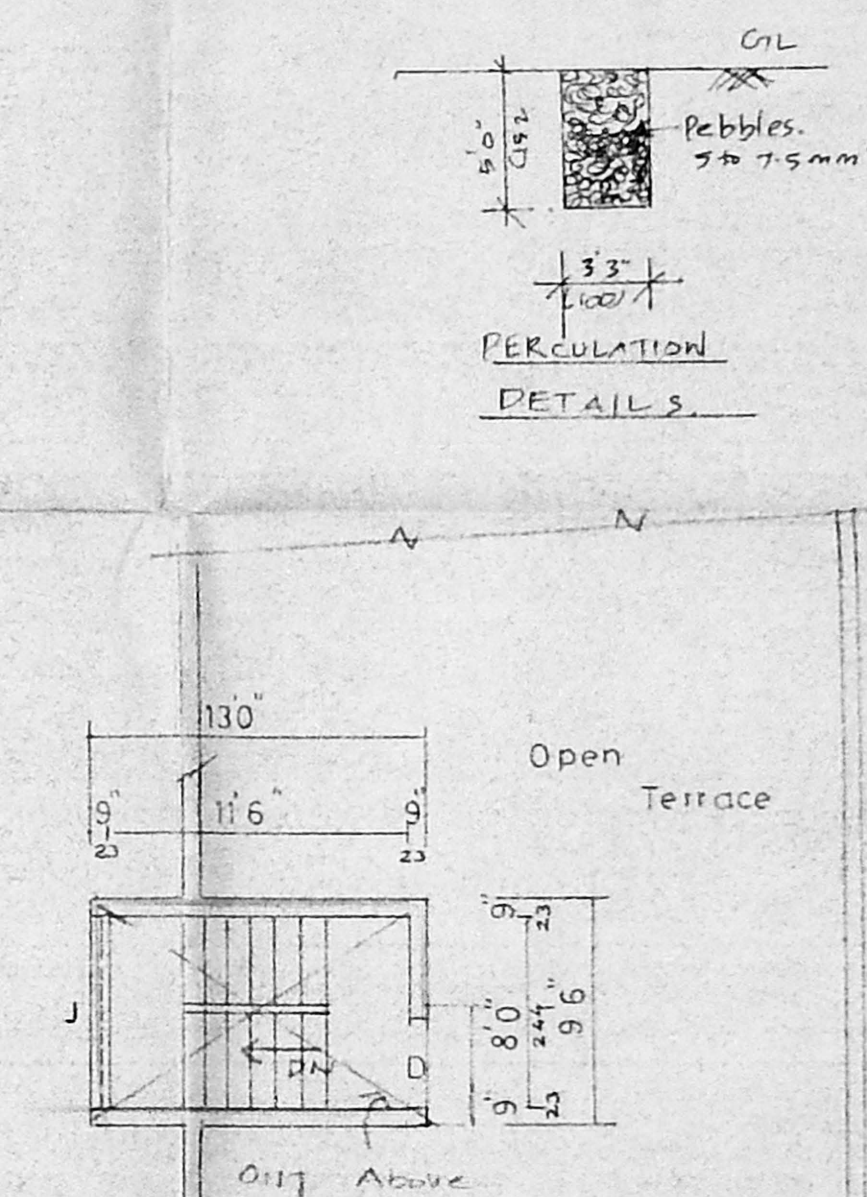
Ground Floor Plan (Existing)



First Floor Plan (Existing)



Second Floor Plan (Proposed)



Head Room Plan

Plan showing the Proposed additional construction at 2nd floor to the existing building (Existing house) at Plot No S-3, Block No 33, TS.No 82, RS.No 91 of Urur Village, Shastri Nagar, Adyar, Madras - 20. (IInd Avenue)

AREA DETAILS		SqFt	SqM
Plot Area		6592	612.8
Plinth Area	GF	1633	151.7
	FF	1664	154.6
	SF	1664	154.6
Total Built up Area		4961	461.0
Plot Coverage		25%	
F.S.I.		0.75	< 1.0

COLOUR INDEX		REFERENCE	
Proposed	---	D Door	36.70 106.213
Road	---	D ₁	30.70 91.213
Boundary	---	D ₂	26.70 76.213
		W Window	63.46 190.137
		W ₁	43.46 130.137
		W ₂	26.16 76.46
		V Ventilator	26.16 76.46

SCALE
(1 = 80) or (1 = 100)

OWNER
L. SRINIVASAN E.R.P.V.
LICENSED SURVEYOR
CLASS-I, No. 116
CORPORATION OF MADRAS
11, RUKMANI STREET
WEST MAMBALAM,
MADRAS - 600 033.

HOUSE PLAN MAKERS
223 Palani Andavar kol st
Vadapatani
Madras - 26
48 31 519

ENGINEER
12-06-1995